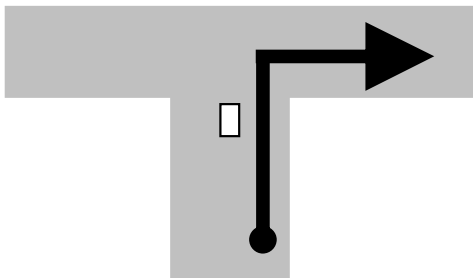

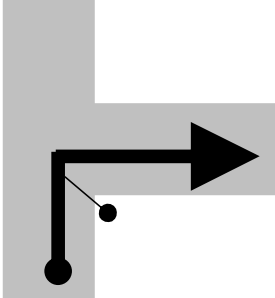

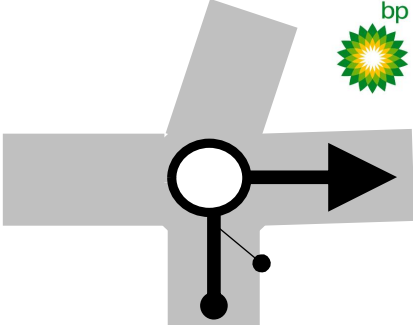



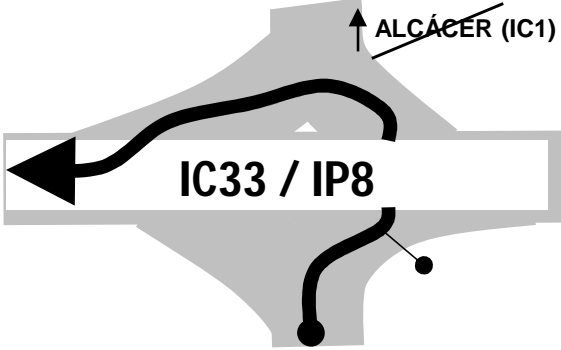



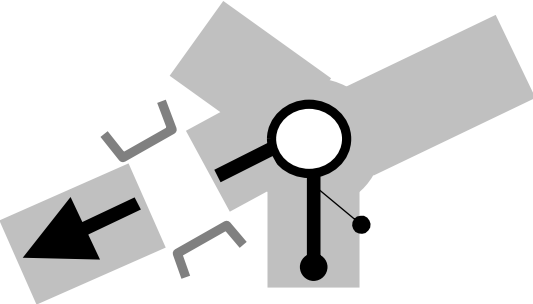


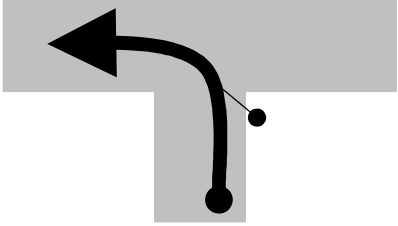


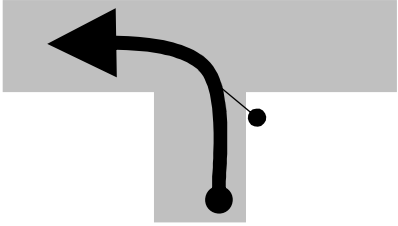


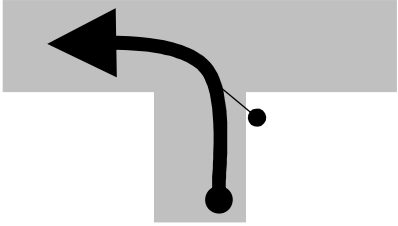


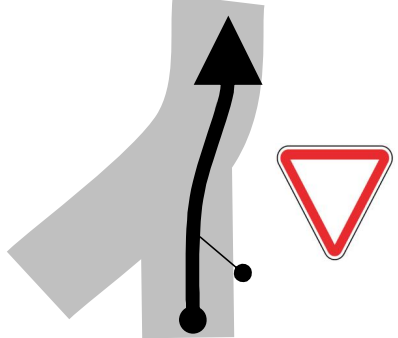
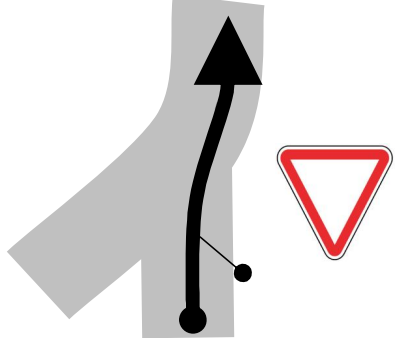
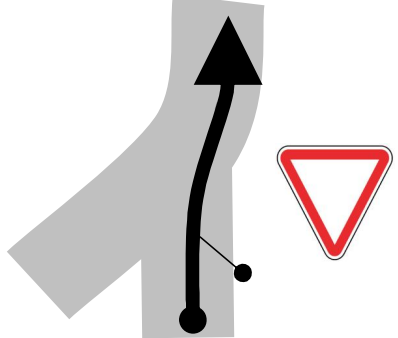
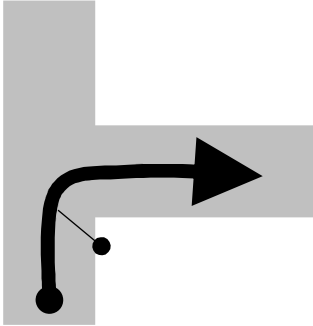

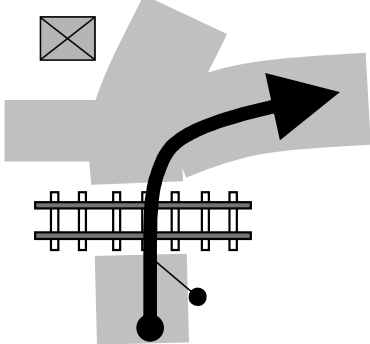

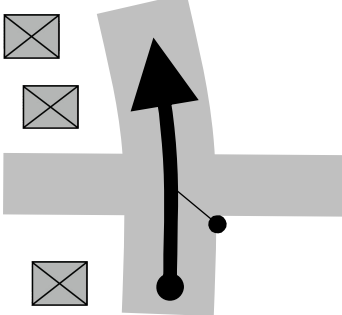
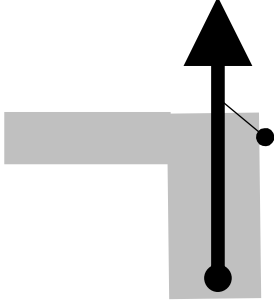
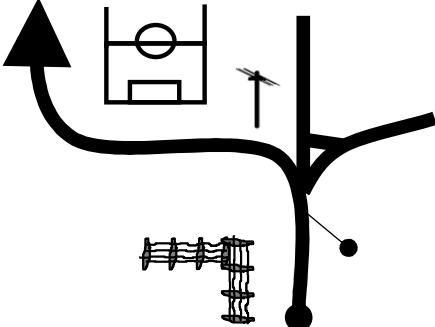


1	GRÂNDOLA - CH PROLOGO	41,57 KM
0,00		 <b>CH OC</b>
0,00		
0,20		LISBOA ALCÁÇER DO SAL IC33 SINES Z.COMERCIAL E1 A2 IC1 
0,20		
0,45		
0,25		
0,75		LISBOA ALCÁÇER DO SAL  A2 LISBOA 
0,30		
1,23	<u>AFERIÇÃO TRIP</u> <b>Km PADRÃO</b> (1,23) - km 588,6 (IC1) (2,23) - km 587.6 (IC1)	
0,48		

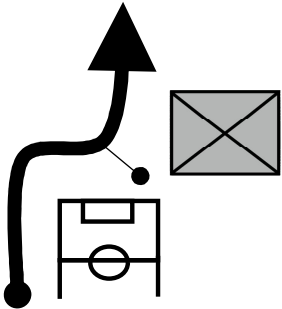

**NEXT 1,55**

2	GRÂNDOLA - CH PROLOGO	38,79 KM
2,78		<p>SINES IP8 SANTIAGO</p> 
1,55		<p>CENTRO FORMAÇÃO SANTIAGO DO CACÉM</p> 
38,15		<p>SANTO ANDRÉ CENTRO FORMAÇÃO</p>  <p>HERDADE FONTE BRANCA SANTIAGO DO CACÉM RELVAS VERDES</p> 
35,37		<p>RELVAS VERDES SANTIAGO DO CACÉM</p>  <p>ZI/S</p> 
38,37		<p>RELVAS VERDES SANTIAGO DO CACÉM</p>  <p>ZI/S</p> 
0,22		<p>RELVAS VERDES SANTIAGO DO CACÉM</p>  <p>ZI/S</p> 
38,59		
39,38		
0,79		

NEXT 0,97

3	GRÂNDOLA - CH PROLOGO	1,22 KM
<p data-bbox="197 259 475 376">40,35</p> <p data-bbox="158 450 320 539">0,97</p>		<p data-bbox="1203 338 1493 371">RELVAS VERDES</p> 
<p data-bbox="197 624 475 741">40,63</p> <p data-bbox="158 815 320 904">0,28</p>		
<p data-bbox="197 990 475 1106">41,06</p> <p data-bbox="158 1180 320 1270">0,43</p>		
<p data-bbox="197 1348 475 1464">41,17</p> <p data-bbox="158 1538 320 1628">0,11</p>		<p data-bbox="1203 1382 1513 1494">Q<sup>T</sup>RO</p>
<p data-bbox="197 1706 475 1823">41,29</p> <p data-bbox="158 1897 320 1986">0,12</p>		

NEXT 0,28

4	GRÂNDOLA - CH PROLOGO	0,00 KM
41,57		 CH 0C
0,28		